

**Name:**  
**Teacher:**  
**Period:**  
**Date:**

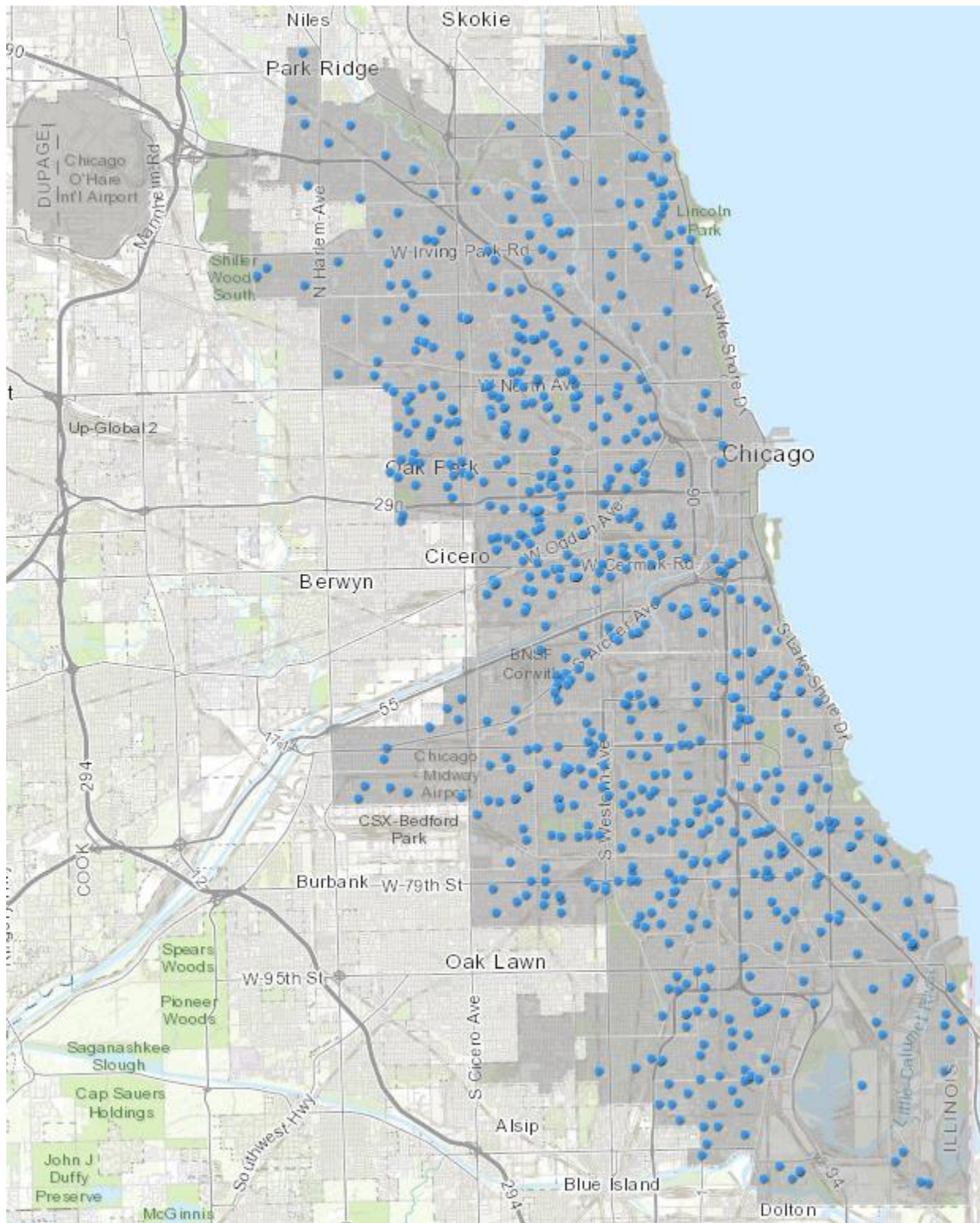
## Chicago Social Science Activity

1) You are working with the Chicago Early Learning Program on an initiative to bring free Pre-Kindergarten programs to every child in Chicago by 2021. The Early Learning Program currently has funding to add one more free Pre-K program in Chicago and you are in charge of determining the best location. To help you decide where to put the new program, you have data and a map that provide information about the current locations of free Pre-K programs in Chicago. Look at the data and map that follow then write your responses on the next page. Be as specific as possible and make sure to use evidence from the data and map to support your response.

### Free Pre-K in Chicago (Select Locations)

Neighborhood	Street Address	City	State	ZIP
Washington Heights	10041 S. Union Ave.	Chicago	IL	60628
Logan Square	3651 W. Schubert Ave.	Chicago	IL	60647
Humboldt Park	1345 N. Karlov Ave.	Chicago	IL	60651
Chicago Lawn	6236 S. Western Ave.	Chicago	IL	60636
South Chicago	8344 S. Commercial Ave.	Chicago	IL	60617
West Loop	34 N. Sangamon St.	Chicago	IL	60607
Grand Boulevard	4511 S. Evans	Chicago	IL	60653
Gage Park	3038 W. 59th St.	Chicago	IL	60629
South Shore	6938 S. East End Ave.	Chicago	IL	60649
Old Town	1420 N. Hudson Ave.	Chicago	IL	60610
South Chicago	8441 S. Yates Blvd.	Chicago	IL	60617
Andersonville	1643 W. Bryn Mawr Ave.	Chicago	IL	60660
Washington Heights	9025 S. Throop St.	Chicago	IL	60620
Hanson Park	5235 W. Belden Ave.	Chicago	IL	60639
Chicago Lawn	3001 W. 59th St.	Chicago	IL	60629
Roseland	240 W. 104th St.	Chicago	IL	60628
Logan Square	3500 W. Fullerton Ave.	Chicago	IL	60647
Irving Park	4300 N. California Ave.	Chicago	IL	60618
Grand Crossing	50 W. 71st St.	Chicago	IL	60621
Chesterfield	9301 S. State St.	Chicago	IL	60619
North Lawndale	1512 S. Pulaski Ave.	Chicago	IL	60623

### Free Pre-K Programs in Chicago



a) What you can conclude about free Pre-K programs in Chicago based on this data and map?

b) Where should the new free Pre-K program be located? (Mark that location on the map). Why is that the best location?

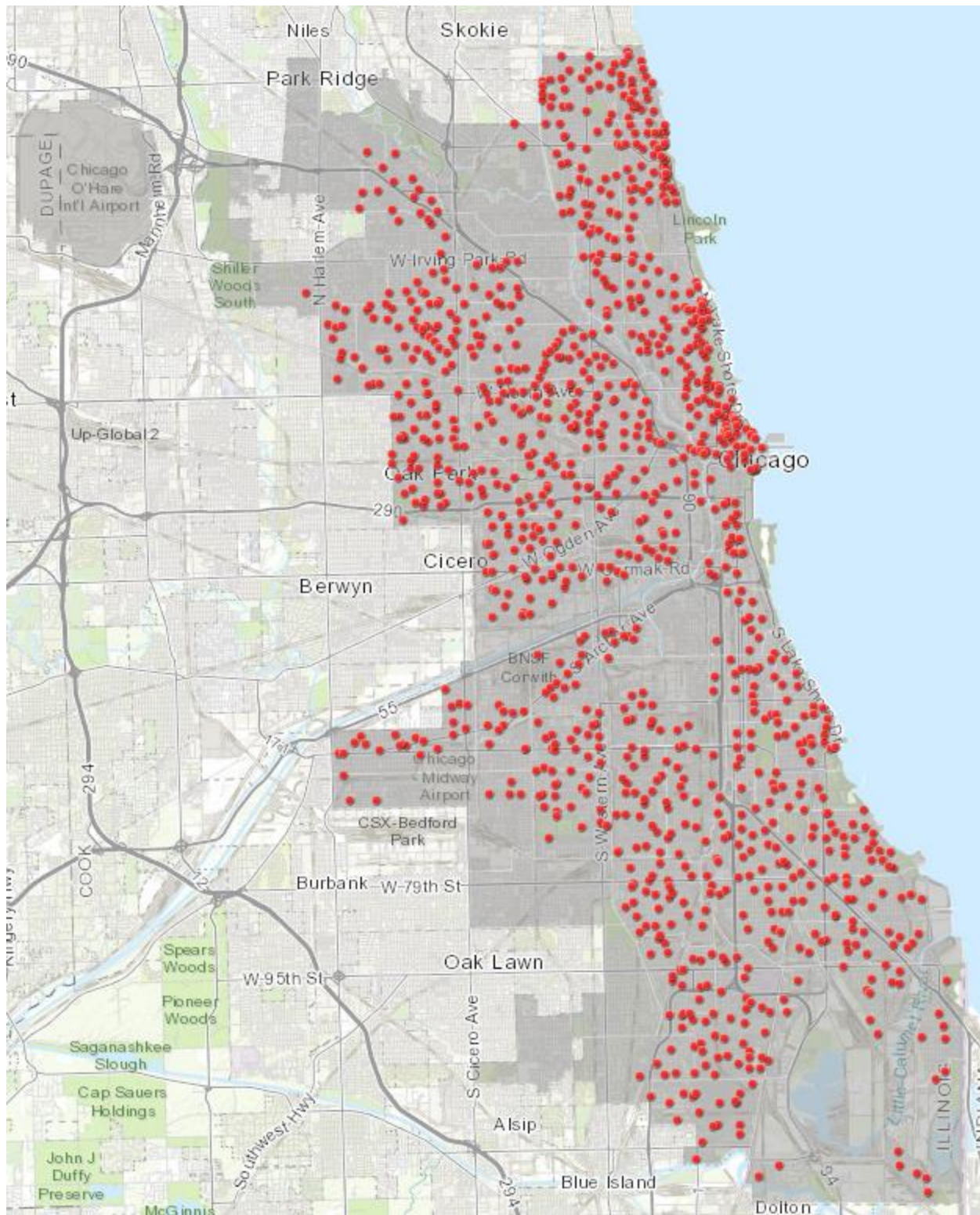
2) You are an election monitor working with the Cook County Clerk's Office to improve the effectiveness of polling places on election day.

a) How would you go about determining which polling places to visit?

### **Polling Places in Chicago**

This map shows the locations of polling places in Chicago. Examine the map then answer the questions on the next page.





b) How would you go about using the map to determine which polling places to visit?

c) Is there any other information you would need to make this decision? If so, how would you use that information?

3) You are working with the Chicago Department of Public Health to develop free flu shot clinics. These clinics make the flu vaccine available to all Chicago residents and help control the spread of flu. The Department of Public Health has funding to add one more free flu shot clinic in Chicago and you are in charge of determining the best location. To help you decide where to

put the new clinic, you have data and a map that provide information about the current locations of free flu shot clinics in Chicago.

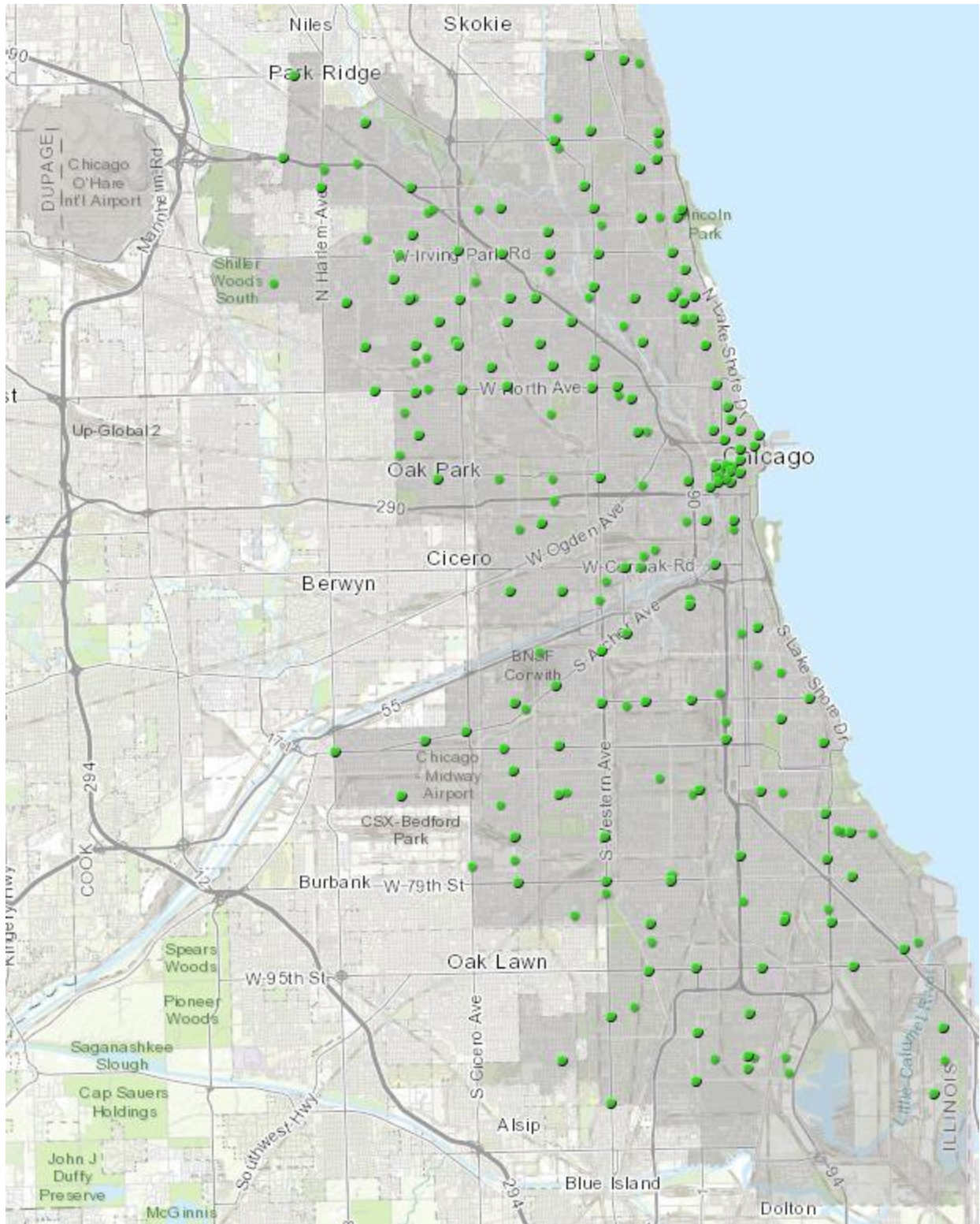
Look at the data and map that follow then write your responses on the next page. Be as specific as possible and make sure to use evidence from the data and map to support your response.

### **Free Flu Shot Clinics in Chicago (Select Locations)**

<b>Neighborhood</b>	<b>Street Address</b>	<b>City</b>	<b>State</b>	<b>ZIP</b>
South Shore	7544 S. Stony Island Ave.	Chicago	IL	60649
Norwood Park	7155 W. Foster Ave.	Chicago	IL	60656
The Loop	30 N. Michigan Ave.	Chicago	IL	60602
Edgewater	5440 N. Clark St.	Chicago	IL	60640
Lincoln Park	2317 N. Clark St.	Chicago	IL	60614
South Shore	1533 E. 67 <sup>th</sup> Pl.	Chicago	IL	60637
Clearing	6016 W. 63 <sup>rd</sup> St.	Chicago	IL	60638
Uptown	845 W. Wilson	Chicago	IL	60640
Loop	200 W. Adams St.	Chicago	IL	60606
Belmont Cragin	6460 W. Fullerton Ave.	Chicago	IL	60707
Portage Park	5650 W. Belmont Ave.	Chicago	IL	60634
Lakeview	3201 N. Broadway St.	Chicago	IL	60657
Near North	641 N. Clark St.	Chicago	IL	60654
South Deering	2011 E. 95 <sup>th</sup> St.	Chicago	IL	60617
Jefferson Park	5230 N. Milwaukee Ave.	Chicago	IL	60630
West Town	1601 N. Milwaukee Ave.	Chicago	IL	60647
Lakeview	953 W. Irving Park Rd.	Chicago	IL	60613
Logan Square	3110 W. Armitage Ave.	Chicago	IL	60647
Lakeview	2801 N. Broadway St.	Chicago	IL	60613
Near North	342 E. Illinois	Chicago	IL	60611
Roseland	10300 S. Michigan Ave.	Chicago	IL	60628

### **Free Flu Shot Clinics in Chicago**





a) What you can conclude about free flu shot clinics in Chicago based on this data and map?

b) Where should the new free flu shot clinic be located? (Mark that location on the map). Why is that the best location?

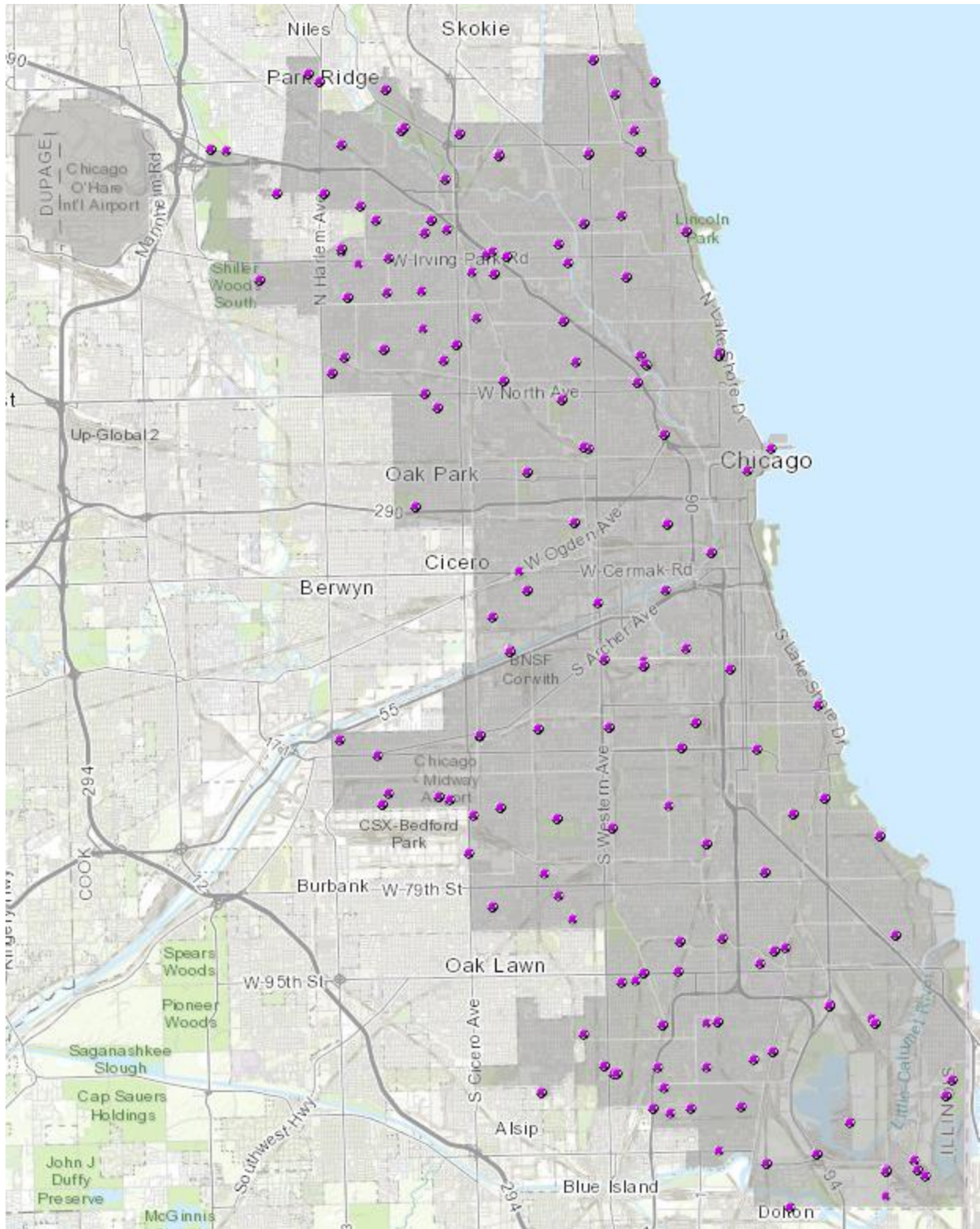
4) You are a Public Health official in Chicago working to eliminate mosquitoes infected with West Nile Virus by removing pools of stagnant water, where mosquitoes breed.

a) How would you go about determining which stagnant water pools to target?

### **West Nile Virus Mosquitoes in Chicago**

This map shows the locations of mosquitoes infected with West Nile Virus in Chicago. Examine the map then answer the questions on the next page.





b) How would you go about using the map to determine which stagnant water pools to target?

c) Is there any other information you would need to make this decision? If so, how would you use that information?

5) If you were running a campaign for a local political office how would you go about running your campaign?